

PUBLIC RIGHT OF WAY EVIDENCE FORM

Important Note

The object of this enquiry is simply to reach the truth of the matter, whatever it may be. Witnesses are therefore asked to answer the questions as fully as possible and not to keep back any information, whether for or against the public status claim. This is of particular importance if the information is to be of real value in establishing the status of the way.

Name of witness  
(Block Capitals please)

Address  
(Block Capitals please)

Date of Birth



Description of way (include grid references if known):-

From CORPORATION STREET

To GARD SQUARE

\* Please delete as appropriate

1. How many years have you known the way? 20

2.(a) Do you believe the way to be a public right of way? \*YES/NO

(b) If so, is the way (i) a footpath? (pedestrians only) \*YES/NO

(ii) a bridleway? (pedestrians, horse-riders and pedal cyclists) \*YES/NO

(iii) a by-way open to all traffic? (all uses including vehicles) \*YES/NO

3. How wide is the way? 6 METRES

4. Have you used the above way?

\*YES/~~NO~~

If so: (a) During which years?

1977-1997

(b) Where were you going from/to?

COOPERATION ST - TOWN CENTRE

(c) For what purpose? (eg work, pleasure)

WORK + PLEASURE

(d) How many times a year? (eg daily)

DAILY

(e) By what means? (eg on

foot, horseback,

FOOT

motor vehicle etc)

(f) Please show the route of the way used on the attached plan.

ON PLAN

---

5.(a) Has the way always been on the same route?

\*YES/~~NO~~

(b) If not, please give details of original route, date of diversion and show details on a plan.

---

6. Have there, to your knowledge, ever been on the way any stiles or gates?

\*YES/NO

If so, state (with details of location) where the stiles or gates stood.

---

7.(a) Were you working for any owner or tenant of land crossed by the way at the time when you used it.

\*YES/NO

(b) If so, give particulars and say whether you received any instructions from the owner/tenant as to the use of the way by the public? If so, what were they?

---

8.(a) Have you ever been stopped or turned back when using the way or do you know, or have you heard, of anyone else having been prevented from using the route?

\*YES/NO

(b) If so, please give particulars.

9.(a) Were you ever told by any owner or tenant of the land crossed by the way, or by anyone in their employment, that the way was not public?

\*YES/NO

(b) If so, give particulars and dates.

10.(a) Have you ever known of any locked gate or obstruction to the way?

\*YES/NO

(b) If so, state when and where and show its approximate position on the attached plan.

11.(a) Have you ever seen notices such as 'Private', 'No Road', 'No Thoroughfare' or 'Trespassers will be Prosecuted', on or near the way?

\*YES/NO

(b) If so, state what the notices said and show their approximate position on a plan.

12.(a) Have you ever been given permission to use the way?

\*YES/NO

(b) If so, by whom?

13. Can you give any further particulars about the way (continue on a separate sheet of paper if necessary).

*MANY TENS OF PEOPLE USE IT EACH DAY, GOING TO WORK + SHOPPING.*

14. Would you be prepared to give evidence of your use of the way at a public inquiry or in a court of law, if necessary?

\*YES/NO

I certify that, to the best of my knowledge and belief, the facts I have stated are true.

Person taking this

Date.....

*22/11/97*







• Weddings • Conferences • Private Parties • Trade Fairs  
• Product Launches • Corporate Events • Dinner Dances



- A SUPERB CONFERENCE & BANQUETING VENUE IN A PRIME RURAL LOCATION
- CONFERENCE FACILITIES FOR 800 DELEGATES OR BANQUETING FOR 500 DINERS
- A VAST RANGE OF CATERING OPTIONS TO SUIT EVERY OCCASION
- 3 MILES FROM JUNCTION 14M6 + CLOSE TO STAFFORD TOWN CENTRE
- AMPLE FREE PARKING FOR UP TO 7000 CARS

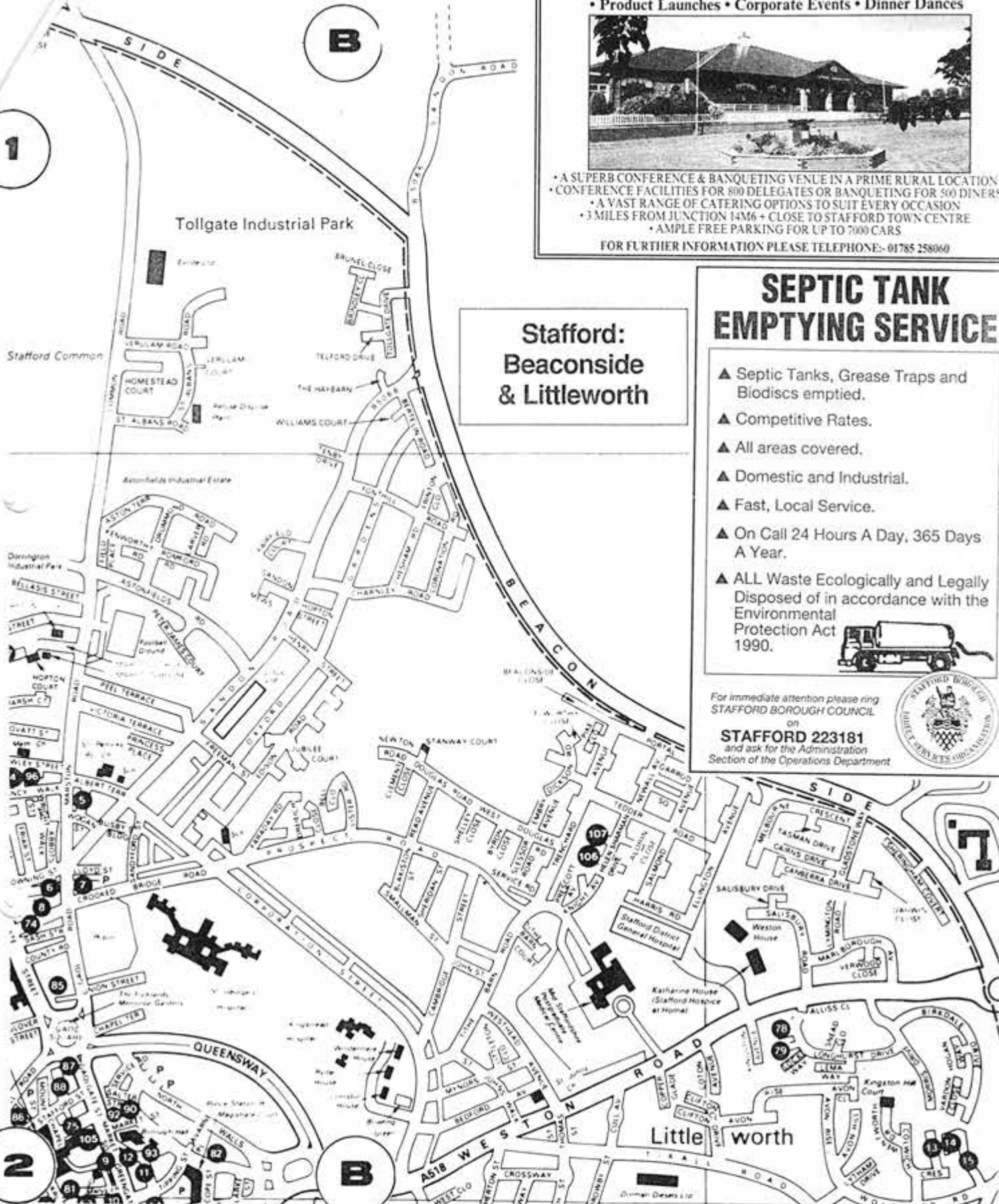
FOR FURTHER INFORMATION PLEASE TELEPHONE:- 01785 258060

## SEPTIC TANK EMPTYING SERVICE

- ▲ Septic Tanks, Grease Traps and Biodiscs emptied.
- ▲ Competitive Rates.
- ▲ All areas covered.
- ▲ Domestic and Industrial.
- ▲ Fast, Local Service.
- ▲ On Call 24 Hours A Day, 365 Days A Year.
- ▲ ALL Waste Ecologically and Legally Disposed of in accordance with the Environmental Protection Act 1990.



For immediate attention please ring  
STAFFORD BOROUGH COUNCIL  
on  
**STAFFORD 223181**  
and ask for the Administration  
Section of the Operations Department



# FMS IS 4U MOT

PROFESSIONAL VEHICLE SERVICING, MOT PREPARATION AND TESTING,  
FOR MEMBERS OF THE PUBLIC, MOTOR TRADE AND FLEET.

## FMS - THE Driving Force in Stafford

FOREGATE MOTOR SERVICES. SNOWS YARD. GREYFRIARS PLACE, STAFFORD 223700 & 214500

PUBLIC RIGHT OF WAY EVIDENCE FORM

Important Note

The object of this enquiry is simply to reach the truth of the matter, whatever it may be. Witnesses are therefore asked to answer the questions as fully as possible and not to keep back any information, whether for or against the public status claim. This is of particular importance if the information is to be of real value in establishing the status of the

Name of witness  
(Block Capitals)

Address  
(Block Capitals)

Date of Birth



Description of way (include grid references if known):-

From

To

• Please delete as appropriate

1. How many years have you known the way?

20 years

2.(a) Do you believe the way to be a public right of way?

• YES/~~NO~~

(b) If so, is the way

(i) a footpath? (pedestrians only)

• YES/~~NO~~

(ii) a bridleway? (pedestrians, horse riders and pedal cyclists)

• YES/~~NO~~

(iii) a by-way open to all traffic? (all uses including vehicles)

• YES/NO

3. How wide is the way?

10 FT

4. Have you used the above way?

•YES/~~NO~~

If so: (a) During which years?

1977/1997

- (b) Where were you going from/to?  
(c) For what purpose? (eg work, pleasure)  
(d) How many times a year? (eg daily)  
(e) By what means? (eg on  
foot, horseback,  
motor vehicle etc)  
(f) Please show the route of  
the way used on the  
attached plan.

S.G.I.  
VISITING & PLEASURE

FOOT.

---

5.(a) Has the way always been on  
the same route?

•YES/~~NO~~

(b) If not, please give details  
of original route, date of diversion and  
show details on a plan.

—

---

6. Have there, to your knowledge,  
ever been on the way  
any stiles or gates?

•~~YES~~/NO

If so, state (with details  
of location) where the stiles  
or gates stood.

---

7.(a) Were you working for any  
owner or tenant of land  
crossed by the way at the time  
when you used it.

•~~YES~~/NO

(b) If so, give particulars and say whether you received  
any instructions from the owner/tenant as to the  
use of the way by the public? If  
so, what were they?

—

---

8.(a) Have you ever been stopped or  
turned back when using the way  
or do you know, or have you heard,  
of anyone else having been prevented  
from using the route?

•~~YES~~/NO

(b) If so, please  
give particulars.



9.(a) Were you ever told by any owner or tenant of the land crossed by the way, or by anyone in their employment, that the way was not public? •~~YES~~/NO

(b) If so, give particulars and dates.

10.(a) Have you ever known of any locked gate or obstruction to the way? •~~YES~~/NO

(b) If so, state when and where and show its approximate position on the attached plan.

11.(a) Have you ever seen notices such as 'Private', 'No Road', 'No Thoroughfare' or 'Trespassers will be Prosecuted', on or near the way? •~~YES~~/NO

(b) If so, state what the notices said and show their approximate position on a plan.

12.(a) Have you ever been given permission to use the way? •~~YES~~/NO

(b) If so, by whom?

13. Can you give any further particulars about the way (continue on a separate sheet of paper if necessary).

14. Would you be prepared to give evidence of your use of the way at a public inquiry or in a court of law, if necessary? •YES/~~NO~~

I certify that, to the best of my knowledge and belief, the facts I have stated are true.

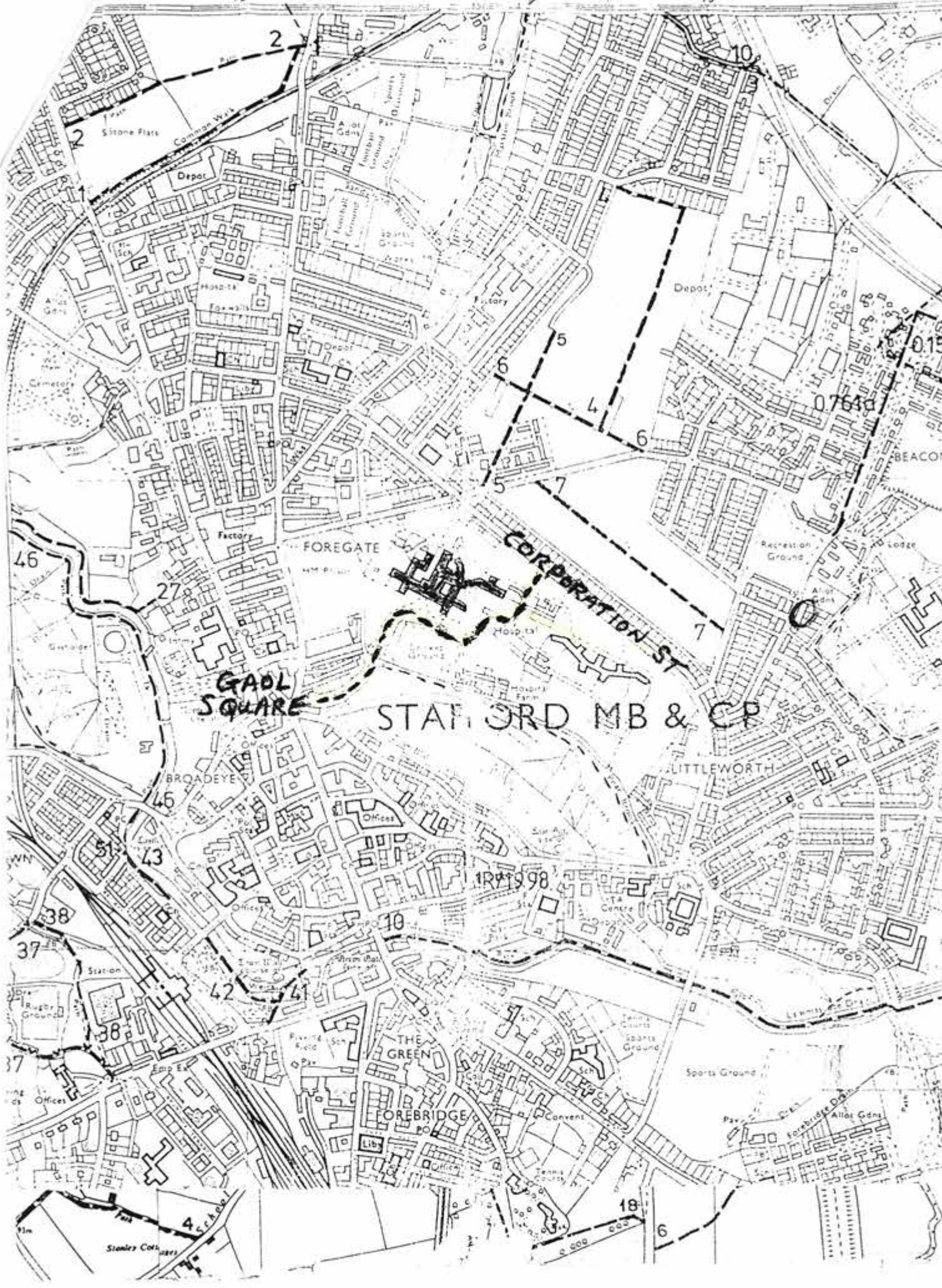
Signature

Person taking this statement

Date

26/11/97





**GAOL SQUARE**

**STAFFORD MB & CP**

**CORPORATION ST**

FOREGATE

LITTLEWORTH

THE GREEN

FOREBRIDGE

BEACONS

Stanley Cott

1R11998

0153

07630

46

10

5

6

4

6

5

7

27

46

43

37

37

42

41

10

18

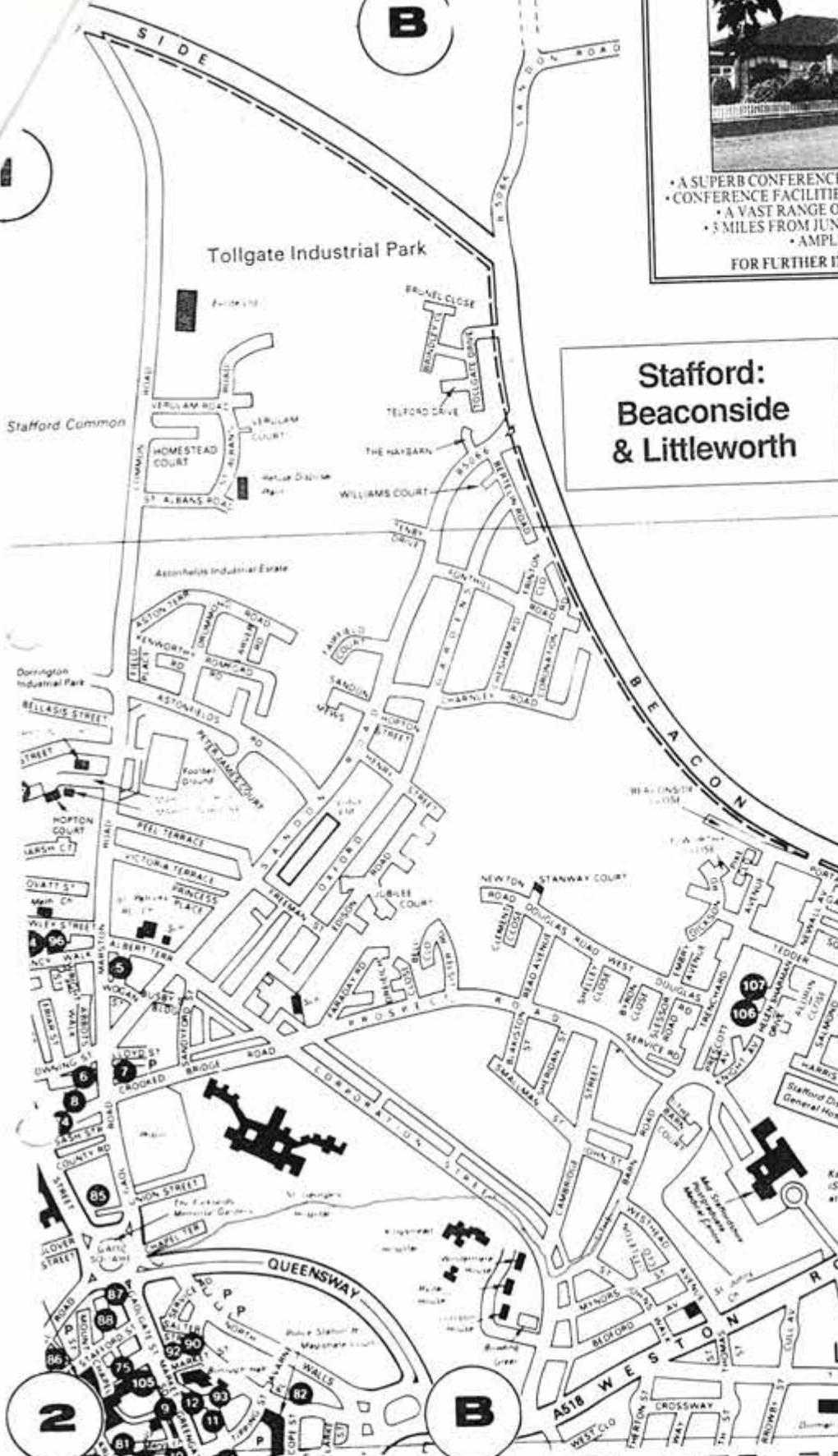
6





- A SUPERB CONFERENCE & BANQUETING VENUE IN A PRIME RURAL LOCATION
- CONFERENCE FACILITIES FOR 800 DELEGATES OR BANQUETING FOR 500 DINERS
- A VAST RANGE OF CATERING OPTIONS TO SUIT EVERY OCCASION
- 3 MILES FROM JUNCTION 14M6 + CLOSE TO STAFFORD TOWN CENTRE
- AMPLE FREE PARKING FOR UP TO 7000 CARS

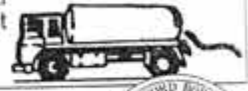
FOR FURTHER INFORMATION PLEASE TELEPHONE- 01785 258060



**Stafford:  
Beaconside  
& Littleworth**

## SEPTIC TANK EMPTYING SERVICE

- ▲ Septic Tanks, Grease Traps and Biodiscs emptied.
- ▲ Competitive Rates.
- ▲ All areas covered.
- ▲ Domestic and Industrial.
- ▲ Fast, Local Service.
- ▲ On Call 24 Hours A Day, 365 Days A Year.
- ▲ ALL Waste Ecologically and Legally Disposed of in accordance with the Environmental Protection Act 1990.



For immediate attention please ring  
**STAFFORD BOROUGH COUNCIL**  
on  
**STAFFORD 223181**  
and ask for the Administration  
Section of the Operations Department



# FMS IS 4U MOT

PROFESSIONAL VEHICLE SERVICING, MOT PREPARATION AND TESTING,  
FOR MEMBERS OF THE PUBLIC, MOTOR TRADE AND FLEET.

## FMS - THE Driving Force in Stafford

FOREGATE MOTOR SERVICES, SNOWS YARD, GREYFRIARS PLACE, STAFFORD 223700 & 214500

PUBLIC RIGHT OF WAY EVIDENCE FORM


Important Note

The object of this enquiry is simply to reach the truth of the matter, whatever it may be. Witnesses are therefore asked to answer the questions as fully as possible and not to keep back any information, whether for or against the public status claim. This is of particular importance if the information is to be of real value in establishing the status of the

Name of witness  
(Block Capitals)

Address  
(Block Capitals)

Date of Birth



Description of way (include grid references if known):-

From CORPORATION ST  
To GAOL SQ

\* Please delete as appropriate

1. How many years have you known the way? APPROX. 25 YEARS.

2.(a) Do you believe the way to be a public right of way? \*YES/NO

(b) If so, is the way (i) a footpath? (pedestrians only) \*YES/NO

(ii) a bridleway? (pedestrians, horse riders and pedal cyclists) \*YES/NO PART WAY

(iii) a by-way open to all traffic? (all uses including vehicles) \*YES/NO

3. How wide is the way?  
FROM ROAD WIDTH OVER MOST OF ITS ROUTE DOWN TO APPROX 6 FT CLOSE TO GAOL SQ.



4. Have you used the above way?

• YES/NO

If so: (a) During which years?

FROM THE EARLY 70's till present day

- (b) Where were you going from/to?  
(c) For what purpose? (eg work, pleasure)  
(d) How many times a year? (eg daily)  
(e) By what means? (eg on foot, horseback, motor vehicle etc)  
(f) Please show the route of the way used on the attached plan.

HOME TO TOWN  
SHOPPING & PLEASURE  
MORE OR LESS DAILY  
FOOT

5.(a) Has the way always been on the same route?

• YES/NO

(b) If not, please give details of original route, date of diversion and show details on a plan.

6. Have there, to your knowledge, ever been on the way any stiles or gates?

• YES/NO

If so, state (with details of location) where the stiles or gates stood.

7.(a) Were you working for any owner or tennant of land crossed by the way at the time when you used it.

• YES/NO

AT TIMES YES (FORMER P.O. ENGINEER)

(b) If so, give particulars and say whether you received any instructions from the owner/tennant as to the use of the way by the public? If so, what were they?

NONE GIVEN

8.(a) Have you ever been stopped or turned back when using the way or do you know, or have you heard, of anyone else having been prevented from using the route?

• YES/NO

(b) If so, please give particulars.

N/A

~~YES/NO~~

9.(a) Were you ever told by any owner or tenant of the land crossed by the way, or by anyone in their employment, that the way was not public?

N/A

(b) If so, give particulars and dates.

~~YES/NO~~

10.(a) Have you ever known of any locked gate or obstruction to the way?

N/A

(b) If so, state when and where and show its approximate position on the attached plan.

~~YES/NO~~

11.(a) Have you ever seen notices such as 'Private', 'No Road', 'No Thoroughfare' or 'Trespassers will be Prosecuted', on or near the way?

N/A

(b) If so, state what the notices said and show their approximate position on a plan.

~~YES/NO~~

12.(a) Have you ever been given permission to use the way?

N/A

(b) If so, by whom?

13. Can you give any further particulars about the way (continue on a separate sheet of paper if necessary).

30 YDS ONTO CORPORATION ST HAS BEEN THERE THE MAIN PART OF THE WAY WAS PART OF THE ENTRANCE & INTERNAL ROAD SYSTEM OF ST GEORGE'S HOSPITAL THE LAST APPROX 15-20 YRS

14. Would you be prepared to give evidence of your use of the way at a public inquiry or in a court of law, if necessary?

~~YES/NO~~

I certify that, to the best of my knowledge and belief, the facts I have stated are true.

Person taking

Date 24 Nov 1997







WESTON ROAD  
 • Weddings • Conferences • Private Parties • Trade Fairs  
 • Product Launches • Corporate Events • Dinner Dances



• A SUPERB CONFERENCE & BANQUETING VENUE IN A PRIME RURAL LOCATION  
 • CONFERENCE FACILITIES FOR 800 DELEGATES OR BANQUETING FOR 500 DINERS  
 • A VAST RANGE OF CATERING OPTIONS TO SUIT EVERY OCCASION  
 • 3 MILES FROM JUNCTION 14M6 + CLOSE TO STAFFORD TOWN CENTRE  
 • AMPLE FREE PARKING FOR UP TO 7000 CARS  
 FOR FURTHER INFORMATION PLEASE TELEPHONE:- 01785 258060



## SEPTIC TANK EMPTYING SERVICE

- ▲ Septic Tanks, Grease Traps and Biodiscs emptied.
- ▲ Competitive Rates.
- ▲ All areas covered.
- ▲ Domestic and Industrial.
- ▲ Fast, Local Service.
- ▲ On Call 24 Hours A Day, 365 Days A Year.
- ▲ ALL Waste Ecologically and Legally Disposed of in accordance with the Environmental Protection Act 1990.



For immediate attention please ring  
**STAFFORD BOROUGH COUNCIL**  
 on  
**STAFFORD 223181**  
 and ask for the Administration  
 Section of the Operations Department



# FMS IS 4U MOT

PROFESSIONAL VEHICLE SERVICING, MOT PREPARATION AND TESTING  
 FOR MEMBERS OF THE PUBLIC, MOTOR TRADE AND FLEET.

## FMS - THE Driving Force in Stafford

FOREGATE MOTOR SERVICES. SNOWS YARD. GREYFRIARS PLACE. STAFFORD 223700 & 214500